






Trail Length (km)	
Marielle	- 2.5
Shortcut	- .4
Gerard	- 6
Red	- 1.6
Rock 1	- .6
Rock 2	- .4

Big Ben Lake
Sources: Esri, DeLorme, NAVTEQ, USGS, NRCAN, METI, IPC, TomTom

- Legend**
- Marielle
 - - - Charlotte
 - Short Cut
 - Gerard
 - Danielle
 - Rock 1
 - - - Rock 2 (Flagged in Yellow)
 -  Fire Pit
 -  Intersection
 -  Scenic Lookout
 -  Trail Entrance



Snow Shoe Trails



Maps are provided as a courtesy only and the Municipality of Wawa makes no warranties as to the accuracy of this information. This map is not intended to be used for conveyance, authoritative definition of the legal boundary, or property title. This is not a survey product.